



# Operation Free Montenegro M2

## BRIEFING

### Contents

Overall Situation .....	2
Weather.....	2
Flight & Weapon data .....	3
Mission Criteria.....	5
Comm Plan & Data Link .....	5
Enemy Threat/ INTEL.....	5
ROE .....	6
Code Words .....	6
Mandatory Calls: .....	6
NAVAIDS.....	7



## Overall Situation

Into day 2 of Operation Free Montenegro, NATO's air and ground operations proceed and the 87<sup>th</sup> Stray Dogs are called upon, once more, to make their contribution.

Their mission is to **destroy the 14067th SP Guns Battalion** so that NATO ground forces can take on Tivat Airport.

## Weather

At T/O: Inclement; Wind from 360°@4kts, Temperature at 30°C.; Cloud Base @T/O 12 000ft MSL base; Con Layer @ T/O 20 000ft MSL base.

At TGT: Fair; Wind from 360°@4kts, Temperature at 30°C.; Cloud Base @TGT 30 000ft MSL base; Con Layer @ TGT 28 000ft MSL base.



## 87TH STRAYDOGS VIRTUAL FIGHTER WING *Since 1999*

### Flight & Weapon data

#### Flight Plan, Briefing and Ordnance

BRIEFING										PRINT
<b>MISSION:</b>		Combat Air Support near Kotor.								
<b>YOUR TASK:</b>		PRE-PLAN CAS								
Time on Target:		09:00:00								
Patrol Time:		00:21:33								
<b>PACKAGE ELEMENTS:</b>										
Cowboy1 (PRE-PLAN CAS)		4 F-16CM-52		Attack the target						
Fury1 (SEAD)		2 F-16CM-52		Protect package from enemy air defenses						
<b>STEERPOINTS:</b>										
#	Desc	Time	Dist	Head	IAS	Alt	Comments			
1	Takeoff	08:29:21	--	--	--	--	Takeoff			
2	Refuel	--	--	--	--	22.0M	Tanker station area			
3	--	08:55:08	32.8	25	300	22.0M	--			
4	Push	08:56:36	10.1	25	300	22.0M	Rendezvous with package			
5	Grnd Attack	09:00:00	21.0	35	300	15.0M	Attack ground targets			
6	Grnd Attack	09:01:33	9.7	333	300	15.0M	Return to previous steerpoint			
7	Split	09:26:16	37.7	205	390	15.0M	Depart from package			
8	--	09:31:20	40.5	201	360	21.0M	--			
9	Land	09:35:01	29.6	201	360	21.0M	Land			
10	Land	--	--	--	--	--	Alternate landing strip			
<b>ORDNANCE:</b>										
Cowboy11:		Col. Sanguinetti		Cowboy12:		Lt. Kentli				
		510 x 20mm M61				510 x 20mm M61				
		4 x AIM-120C				4 x AIM-120C				
		8 x GBU-12B/B				8 x GBU-12B/B				
		1 x AN/ALQ-131(V) -1				1 x AN/ALQ-131(V) -1				
Cowboy13:		Lt. Tr		Cowboy14:		Lt. Foster				
		510 x 20mm M61				510 x 20mm M61				
		4 x AIM-120C				4 x AIM-120C				
		8 x GBU-12B/B				8 x GBU-12B/B				
		1 x AN/ALQ-131(V) -1				1 x AN/ALQ-131(V) -1				
Fury11:		Unassigned		Fury12:		Unassigned				
		510 x 20mm M61				510 x 20mm M61				
		4 x AIM-120C				4 x AIM-120C				
		2 x AGM-88				2 x AGM-88				
		2 x 370 Gal Tank				2 x 370 Gal Tank				
		1 x AN/ALQ-131(V) -1				1 x AN/ALQ-131(V) -1				
<b>WEATHER:</b>										
Situation @ T/O:		Inclement		Situation @ TGT:		Fair				
Wind @ T/O:		360 deg @ 4 kts.		Wind @ TGT:		360 deg @ 4 kts.				
Temp @ T/O:		30 deg C.		Temp @ TGT:		30 deg C.				
Cloud Base @ T/O:		12,000 ft MSL base		Cloud Base @ TGT:		30,000 ft MSL base				
Con Layer @ T/O:		20,000 ft MSL base		Con Layer @ TGT:		28,000 ft MSL base				
<b>SUPPORT:</b>										
Chalis1 (AWACS):		1 E-3		Friendly AWACS aircraft will be operating 43 nm South of Pescara. Available for air detection and warning. "Check In" on 307.30/19.50 - "Tactical" calls on 349.00/13.15 - 377.10/132.35 - 292.20/126.15 -						



Callsign	Distance	Gross Weight	Drag Factor	Fuel
Cowboy1	219.3	37221	290	7162
Fury1	219.3	36366	202	12194

TO	AB	Callsign	Task	TGT	TOT	Pkg	Alt LField	AC N.&Type
07:39:07	Gino Lisa AP	Camel1	FUEL	---	08:00:00	14090	Amendola AB	1 x KC10
07:48:25	Goia del Colle AB	Claw1	HAVCAP	Camel1	08:00:00	14098	Palesa AP	2 x F-15C
08:29:21	Casale AB	Cowboy1	PP CAS	14067 SP Guns Battalion	09:00:00	2	San Pancrazio AB	4 x F-16CM-52
08:31:40	Casale AB	Fury1	SEAD Escort	Cowboy 1 & SA3	08:58:00	2	San Pancrazio AB	2 x F-16CM-52
08:41:03	Capodichino AB	Chalis1	AWACS	---	09:00:00	14104	Grazzanis e AB	1 x E3
08:58:25	Goia del colle AB	Eagle1	HAVCAP	Camel1	09:08:00	14100	Palesa AP	2 x F-15C

Red: AI flights





## Mission Criteria

**Mission Success:** At least 80% of 14067 SP Guns Battalion destroyed

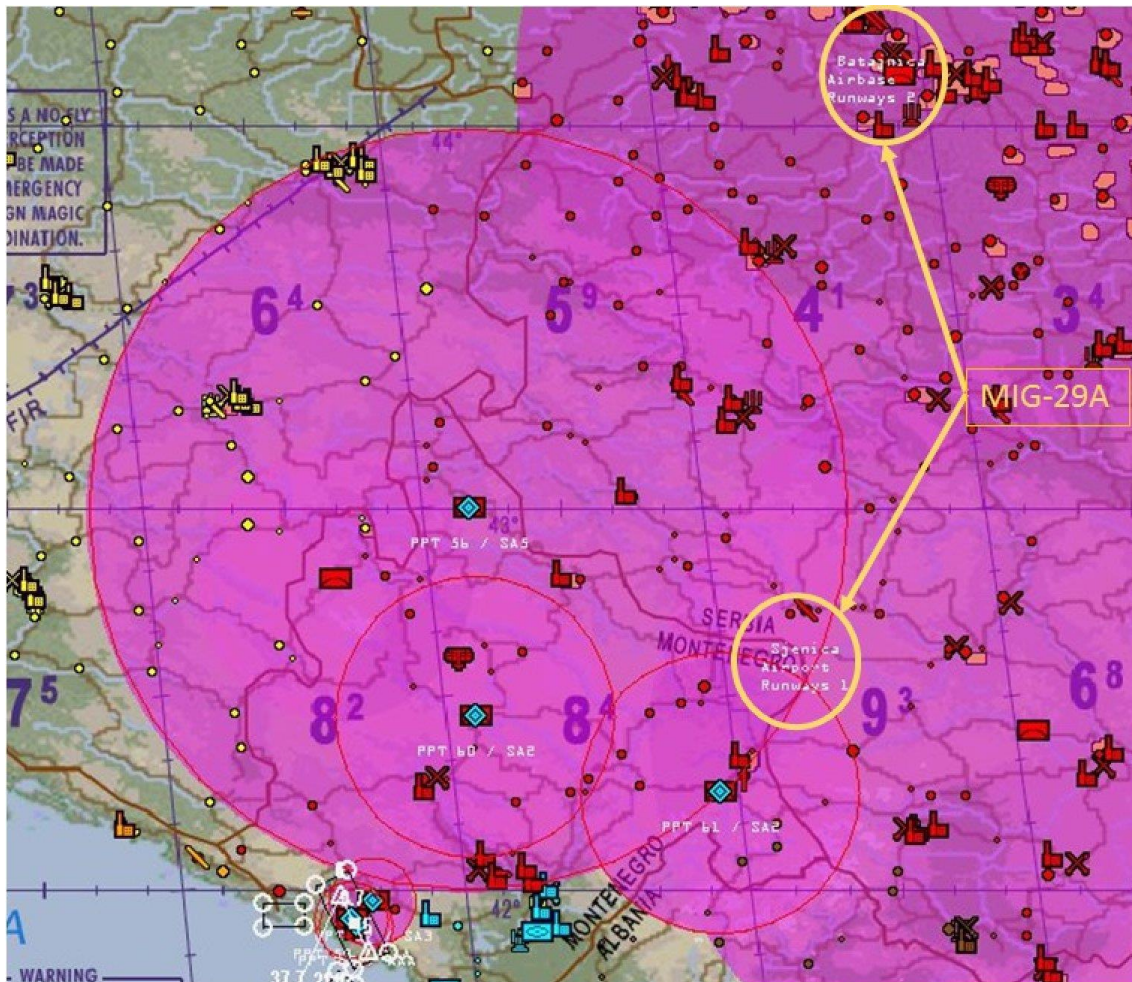
**Mission Partial Success:** Between than 80% and 50% of 14067 SP Guns Battalion destroyed

**Mission Failure:** Less than 50% of 1406714067 SP Guns Battalion destroyed

## Comm Plan & Data Link

Callsign	VHF	UHF	IDM	TCN
Cowboy1	1	6	XMT 10	12Y
Fury1	2	6	XMT 20	13Y
TOWER	UHF 15			

## Enemy Threat/ INTEL





## ROE

1. Strike flight is Mission Commander;
2. All flight paths are unchangeable;
3. Loadouts are unchangeable;
4. Mission begins in Rampstart.

## Code Words

- Mission Abort – Flock Stampede
- Mission Success – Pack Destroyed
- Mission Failure – Paveway Jamed
- Flight Abort – Broken Flock
- Element Abort – Broken Wing
- At STP#3 (CP) – On Pattern
- Over FLOT – In/Out Play Zone
- SA3 Destroyed – PitBusted
- In/Out of TGT – In/Out Playground

## Mandatory Calls:

- Over FLOT
- At STP#3 (CP)
- SA3 Destroyed (SEAD only)
- In/Out of TGT (Strike only)



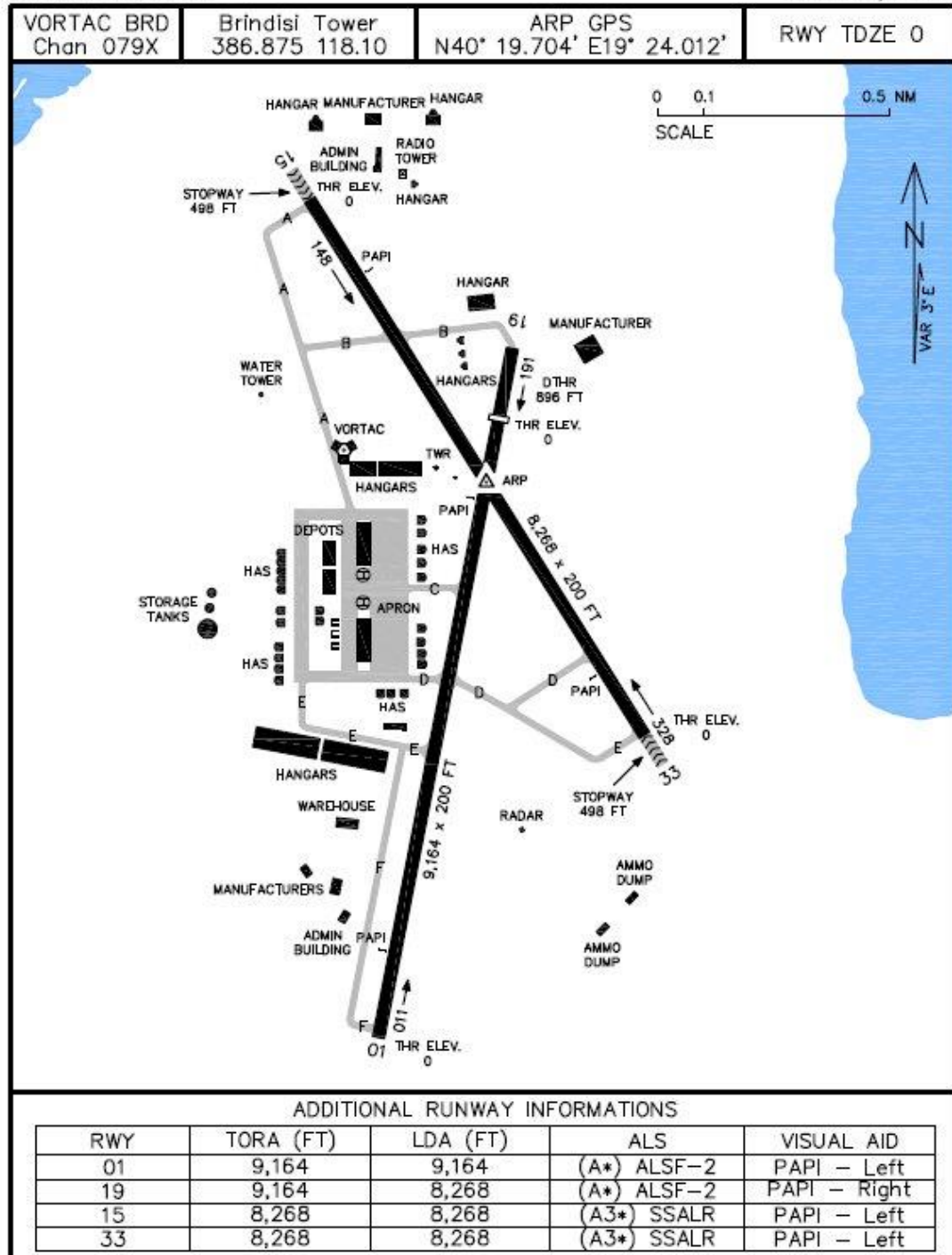
# 87TH STRAYDOGS VIRTUAL FIGHTER WING

Since 1999

NAVAIDS

CASALE (LIBR)  
BRINDISI, ITALY

## AIRPORT DIAGRAM






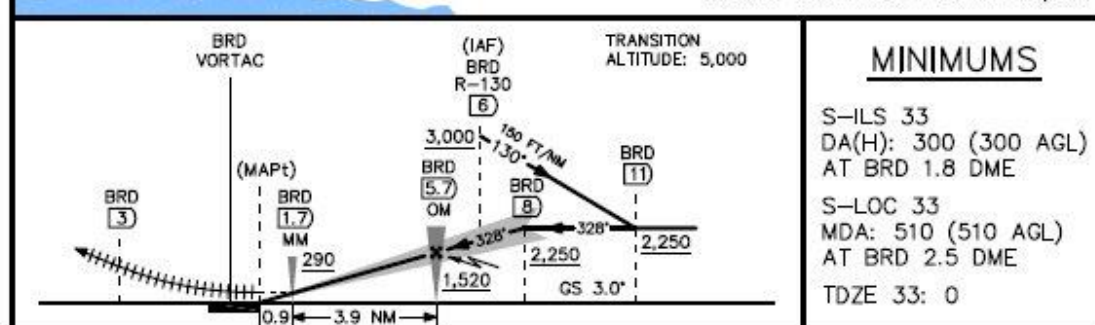
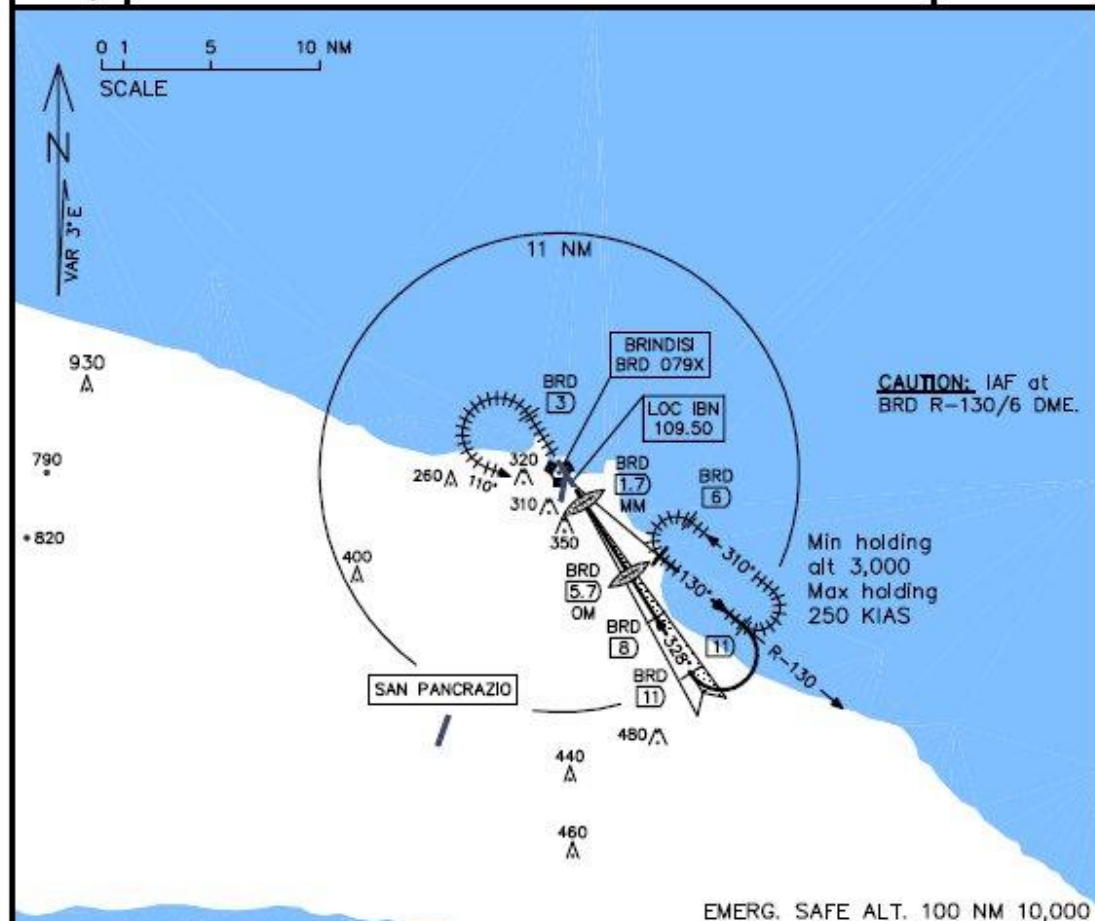


# 87TH STRAYDOGS VIRTUAL FIGHTER WING *Since 1999*

CASALE (LIBR)  
BRINDISI, ITALY

## ILS/DME RWY 33

VORTAC BRD Chan 079X	LOC IBN 109.50	Brindisi Tower 386.875 118.10 Final course 328	VORTAC GPS N40° 19.771' E19° 23.621'	Rwy Idg 8,268 TDZE 0	MSA BRD 25NM 179° 2,600 1,700 359°
<p>SSALR  MISSED APPROACH: Climb runway and pass BRD VORTAC. At BRD 3 DME climb left turn heading 110 to intercept BRD R-130 outbound to holding pattern and hold at 3,000.</p>					







## San Pancrazio

079X (Casale) R-204 13 DME; UHF---/VHF 124.80; Runway 02/20; Elev 150ft;  
N 40° 07.917' E 19° 15.106'